

BICYCLE / PEDESTRIAN RECOMMENDATIONS

Proposals that address identified needs through 2050



ANSON COUNTY

Comprehensive Transportation Plan

Bicycle and Pedestrian Features

	Proposal ID #	Existing	Proposed
Bicycle	#		
Pedestrian	#		
Bicycle and Pedestrian	#		
Multiuse Path	#		
Bicycle and Pedestrian Bridge	#		
Denotes Highway Incidental	★		

Other Features

Studied Roads



WebAddress



0 0.75 1.5 3 4.5 6 Miles

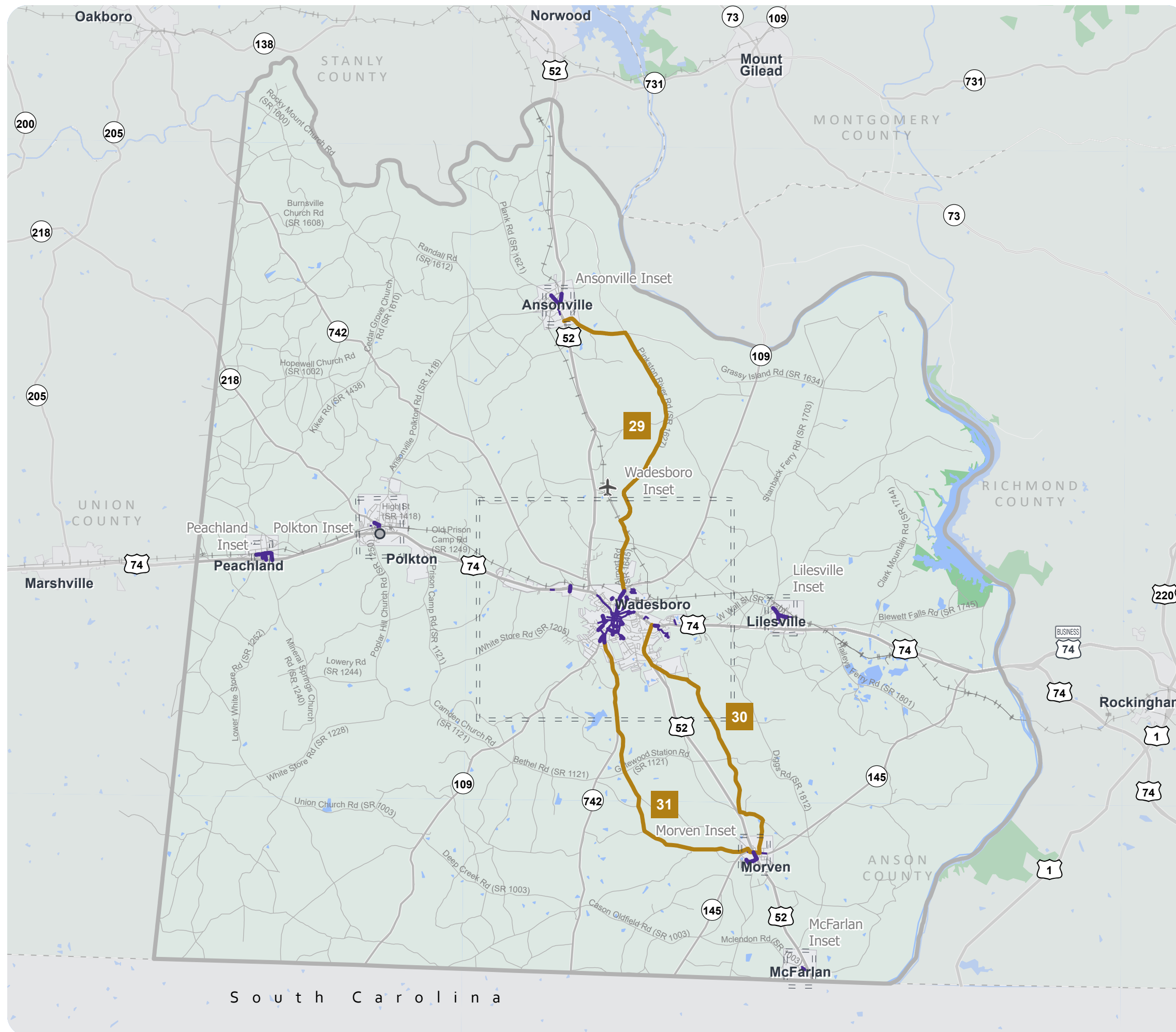
Sheet 4 of 4

Base map date: September 20, 2021

Legal Disclaimer

These concepts will need additional analysis to meet state and federal environmental regulations, to determine final locations and designs, and to be funded for implementation. Local zoning or subdivision ordinances may require the dedication of right of way based on the concepts shown on the Comprehensive Transportation Plan and local collector street plans, based on N.C.G.S. § 136-66.2 and § 136-66.10.

DRAFT
Plan Date: January 08, 2024



South Carolina

BICYCLE / PEDESTRIAN RECOMMENDATIONS

Proposals that address identified needs through 2050



ANSON COUNTY TOWN OF WADESBORO INSET Comprehensive Transportation Plan

Bicycle and Pedestrian Features

	Proposal ID #	Existing	Proposed
Bicycle	#		
Pedestrian	#		
Bicycle and Pedestrian	#		
Multiuse Path	#		
Bicycle and Pedestrian Bridge	#		
Denotes Highway Incidental	★		
Other Features			
			Studied Roads



WebAddress



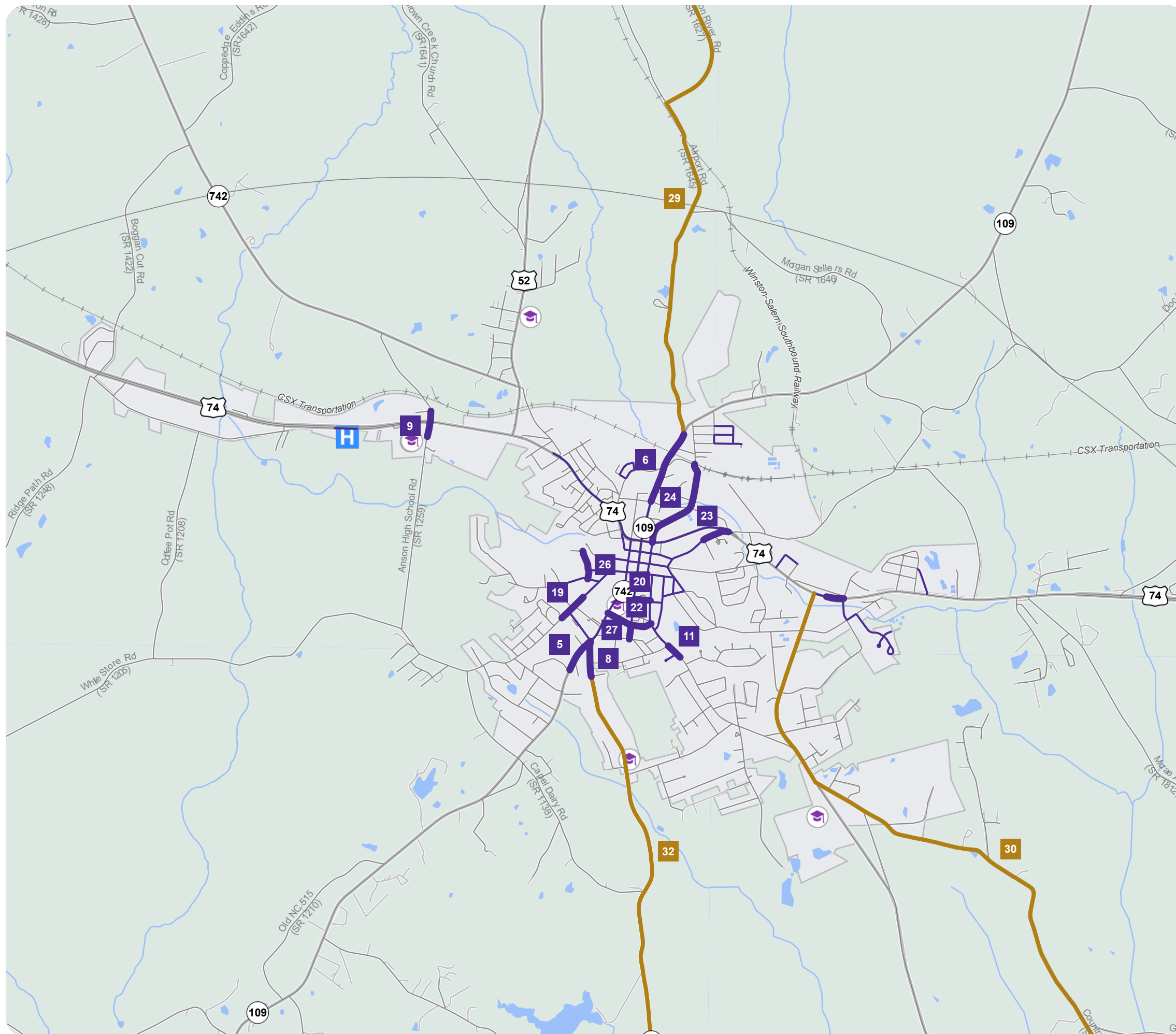
Sheet 4 of 4

Base map date: September 20, 2021

Legal Disclaimer

These concepts will need additional analysis to meet state and federal environmental regulations, to determine final locations and designs, and to be funded for implementation. Local zoning or subdivision ordinances may require the dedication of right of way based on the concepts shown on the Comprehensive Transportation Plan and local collector street plans, based on N.C.G.S. § 136-66.2 and § 136-66.10.

DRAFT
Plan Date: January 08, 2024



BICYCLE / PEDESTRIAN RECOMMENDATIONS

Proposals that address identified needs through 2050



ANSON COUNTY INSET B

Comprehensive Transportation Plan Bicycle and Pedestrian Features

	Proposal ID #	Existing	Proposed
Bicycle	#		
Pedestrian	#		
Bicycle and Pedestrian	#		
Multiuse Path	#		
Bicycle and Pedestrian Bridge	#		
Denotes Highway Incidental	★		

Other Features

Studied Roads



WebAddress



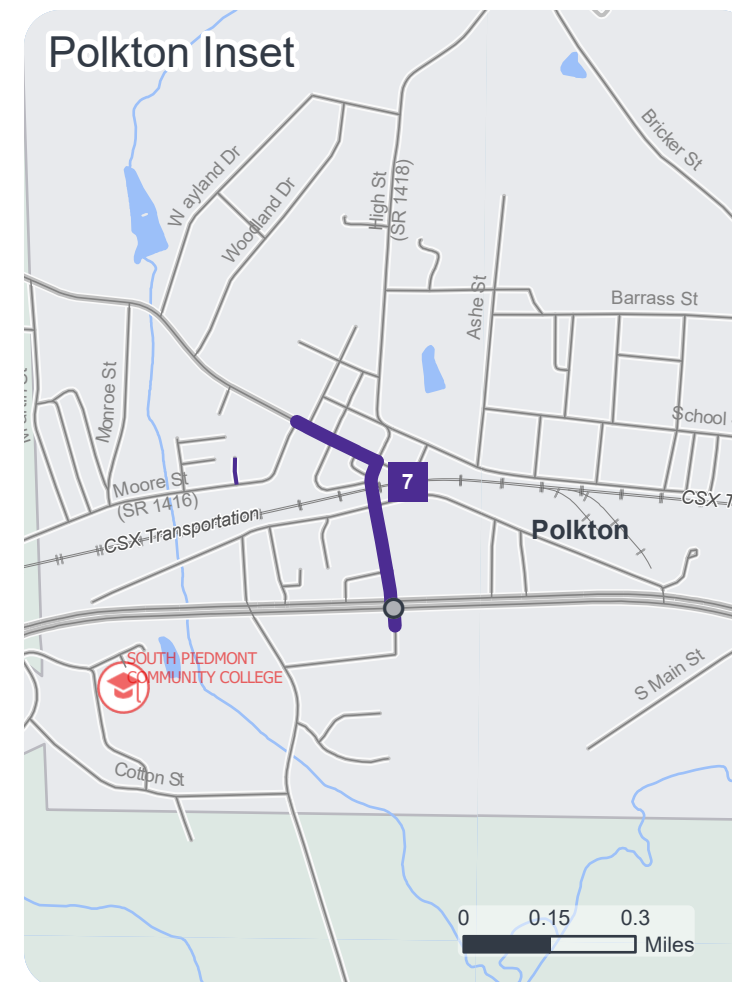
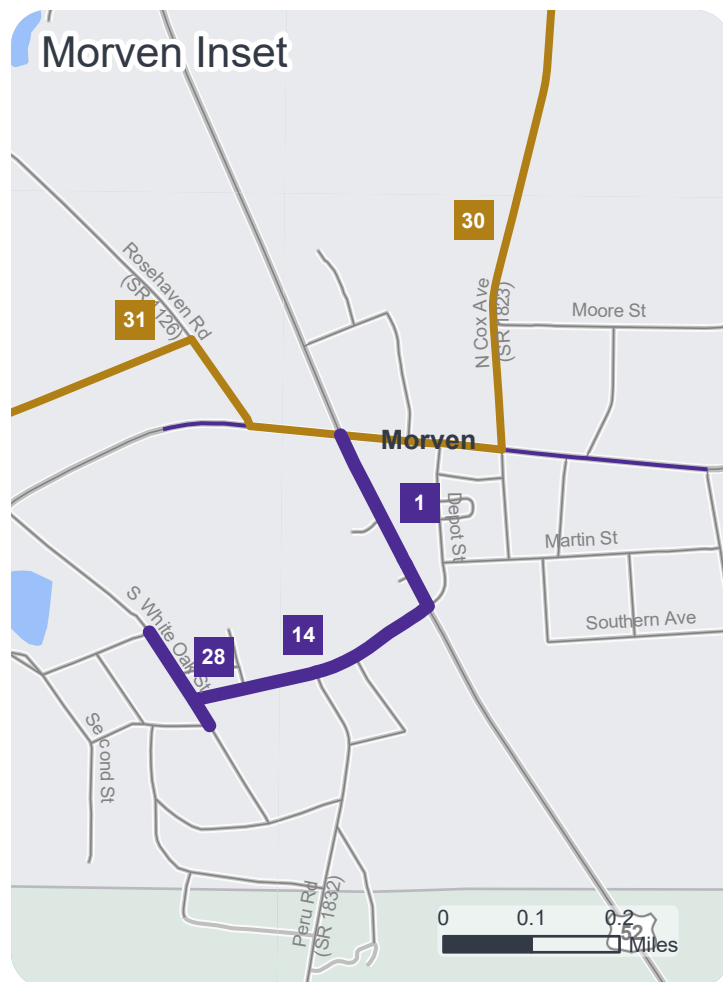
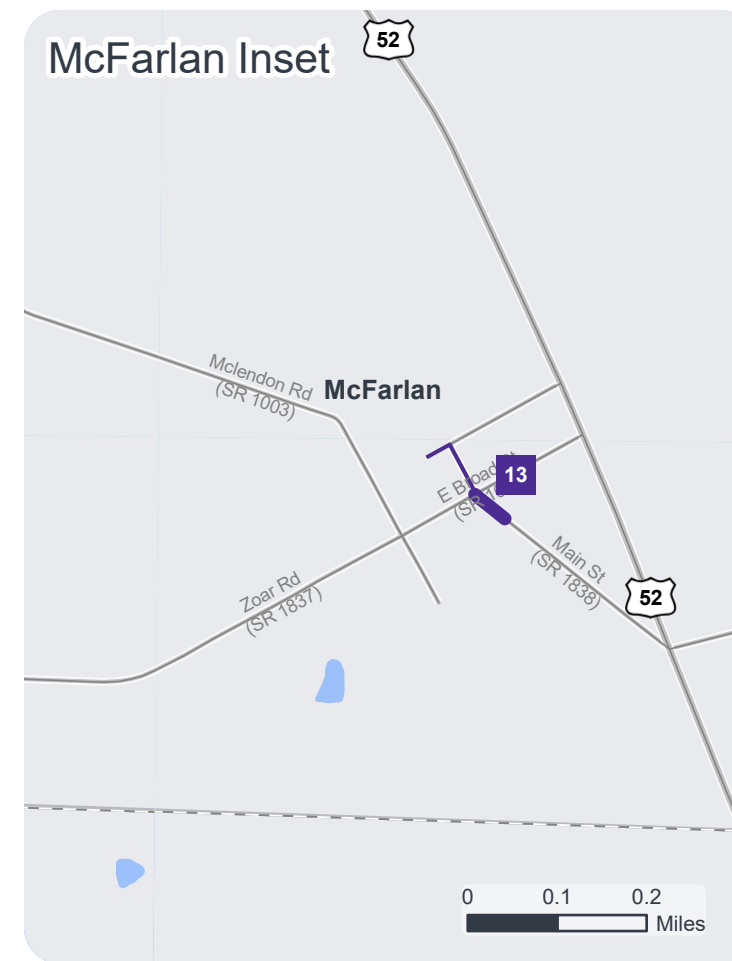
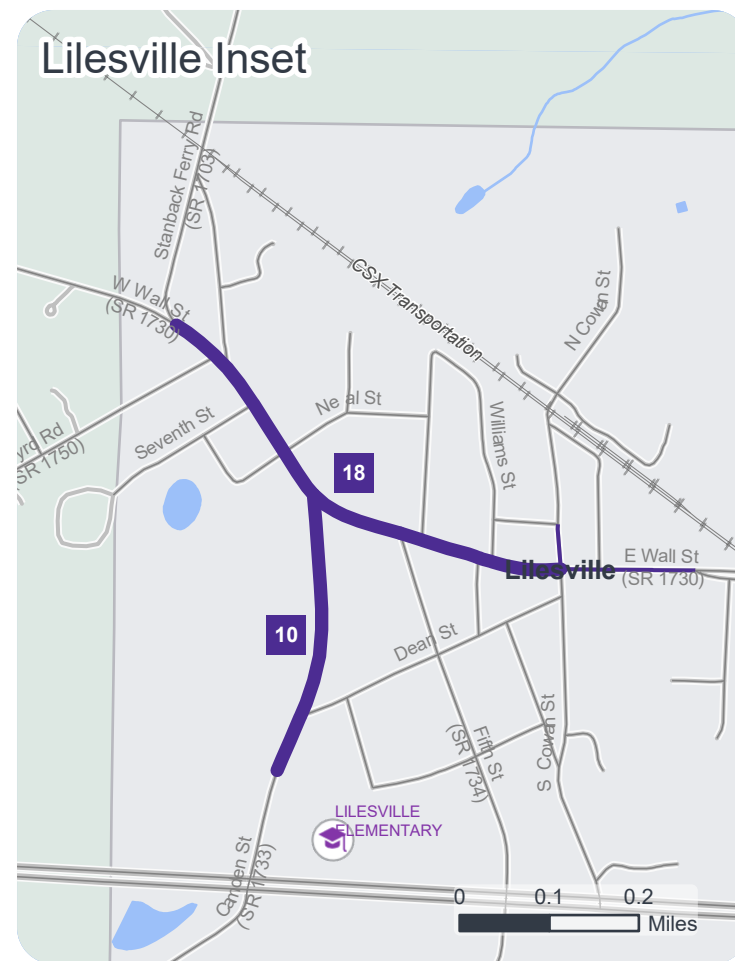
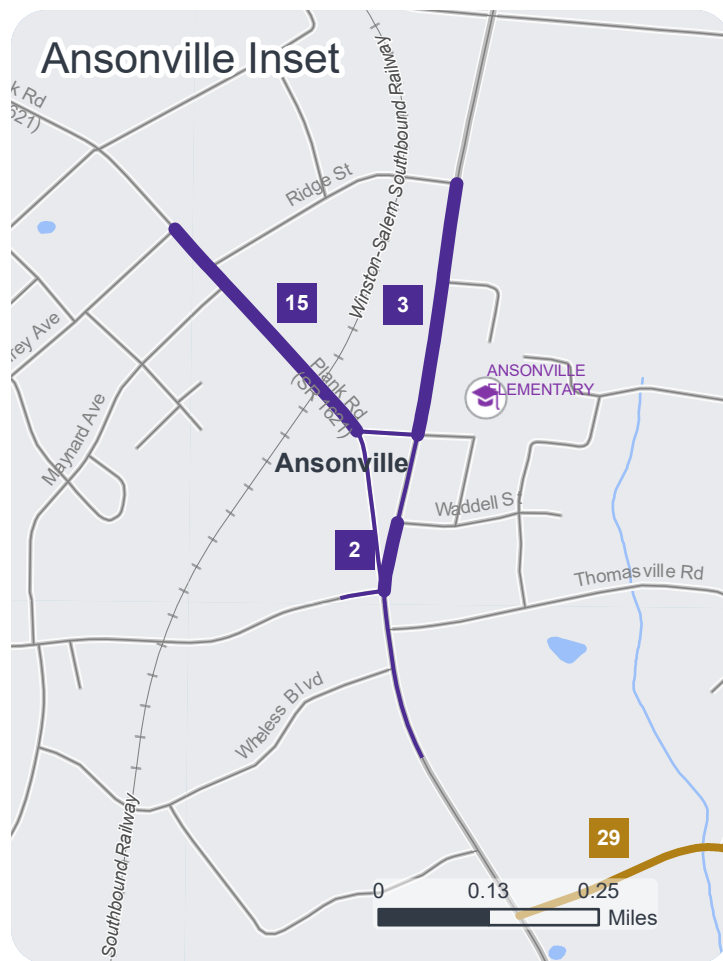
Sheet 4 of 4

Base map date: September 20, 2021

Legal Disclaimer

These concepts will need additional analysis to meet state and federal environmental regulations, to determine final locations and designs, and to be funded for implementation. Local zoning or subdivision ordinances may require the dedication of right of way based on the concepts shown on the Comprehensive Transportation Plan and local collector street plans, based on N.C.G.S. § 136-66.2 and § 136-66.10.

DRAFT
Plan Date: January 08, 2024





Anson County Bicycle and Pedestrian Recommendations

1

US 52: *From NC 145 to Peru Rd (SR 1832) | 0.21 miles*


Add sidewalk to connect downtown Morven to nearby homes.

2

US 52: *From Ansonville Polkton Rd (SR 1418) to Waddell St | 0.08 miles*

Add sidewalk to connect existing sidewalk within downtown Ansonville.

3

US 52: *From Smith St to Ridge St | 0.29 miles*

Add sidewalk on both sides to improve sidewalk connections between downtown Ansonville and Ansonville Elementary School.

4

US 74: *From 430 ft east of US 52 to Cloud Ave | 0.11 miles*

Add sidewalk to improve sidewalk connections from the residential areas to businesses along US 74.

5

NC 109: *From Lansford Dr to NC 742 | 0.23 miles*

A sidewalk is recommended to connect homes to nearby stores along NC 109.

6

NC 109: *From Airport Rd (SR 1645) to McLaurin St | 0.48 miles*

Add sidewalk on both sides to improve sidewalk connections from homes in Wadesboro to downtown Wadesboro.


7

NC 218: *From Moore St (SR 1419) to the Exxon driveway | 0.44 miles*

Add sidewalk on both sides to improve sidewalk connections along downtown Polkton, nearby homes and gas stations. Add a grade separation to connect sidewalks to the gas station south of US 74.




8

NC 742: 

From Hope St to NC 109 | 0.23 miles

A sidewalk is recommended to connect homes and the Senior Center to nearby stores and the existing sidewalk.


9

Anson High School Rd (SR 1259)/ Kitty Bennet Rd (SR 1423): 

From Walton Dr to Anson High School | 0.17 miles

Add sidewalk between the Anson County High School, stores and services with a crosswalk over US 74 at Anson High School Rd to improve connectivity.


10

Camden St (SR 1733): 

From Wall St (SR 1730) to Lilesville Elementary School | 0.32 miles

Add sidewalk to connect Lilesville to the church, Lilesville Elementary School, and nearby homes.

11

Morven Rd (SR 1152): 

From Burnsville St to 200 ft shouth of Wadesborough PI | 0.11 miles

Add sidewalk on both sides to improve connections between several homes and downtown Wadesboro to Anson Pediatrics and Wadesboro Park.

12

E Passiac St: 

From Delta St to Clinton Ave (SR 1240) | 0.28 miles

Improve existing sidewalk and add new sidewalk between downtown Peachland and nearby homes.

13

Main St (SR 1838): 

From E Broad St (SR 1003) to 200 ft south of E Broad St | 0.04 miles

Add sidewalk on both sides to improve sidewalk connections between homes in McFarlan and the nearby church.

14


Peru Rd (SR 1832)/Mill St: 

White Oak St to US 52 | 0.29 miles

Add sidewalk on both sides to improve sidewalk connections between nearby homes and downtown Morven.



15

Plank Rd (SR 1621): *From Godfrey Ave to Smith St | 0.31 miles*

Add sidewalk on both sides to improve sidewalk connections between homes and churches from the eastern side of Ansonville to downtown.

16

S Clinton Ave (SR 1240): *From Allen St to Fuller St | 0.04 miles*


Add sidewalk on both sides to improve sidewalk connections between downtown Peachland to nearby churches.

17

W Passiac St (SR 1403): *From New England St to Peach Tree Ln | 0.1 miles*

Add sidewalk on both sides to improve sidewalk connections between within downtown Peachland to nearby homes.

18

W Wall St (SR 1730): *From Cowan St (SR 1770) to Stanback Ferry Rd (SR 1703) | 0.55 miles*

Add sidewalk on both sides to improve sidewalk connections to improve connections throughout downtown Lilesville.

19

White Store Rd (SR 1205): *From N Pine Ln to 400 ft north of South Ave | 0.19 miles*

Add sidewalk on both sides to improve sidewalk connections between homes and downtown Wadesboro.

20

Covington St: *From Green St to Morgan St (SR 1152) | 0.11 miles*

Add sidewalk on both sides to improve sidewalk connections between homes and sidewalks near the Wadesboro Elementary School.

21

Delta St: *From Passiac St (SR 1403) to US 74 | 0.21 miles*

Add sidewalk on both sides to improve sidewalk connections between downtown Peachland and planned homes.



22

E Ashe St/W Ashe St: 

From NC 109 to Morgan St (SR 1152) | 0.3 miles

Add sidewalk on both sides to improve sidewalk connections from nearby homes to Wadesboro Elementary School.

23

Lee Ave: 

From Woodside Dr to US 74 | 0.17 miles

Add sidewalk on both sides to improve sidewalk connections from downtown homes to businesses along US 74.

24

N Washington St: 

From US 74 to Depot St | 0.65 miles

Add sidewalk on both sides to improve sidewalk connections between homes and the community college to downtown Wadesboro.

25

New York Ave: 

From Passiac St (SR 1403) to US 74 | 0.2 miles

Add sidewalk on both sides to improve sidewalk connections from downtown Peachland to nearby homes and the Dollar General.

26

Rose Ter: 

From Magnolia St to West Ave | 0.19 miles

Add sidewalk on both sides to improve sidewalk connections between homes and downtown Wadesboro.

27

S Green St: 

From Ashe St to Hargrave St | 0.09 miles

Add sidewalk on both sides to improve sidewalk connections from homes to Wadesboro Elementary School.

28

S White Oak St: 

From Lakeview Dr to Kathrine Ln | 0.13 miles

Add sidewalk on both sides to improve sidewalk connections between homes and downtown Morven.



29

Ansonville to Wadesboro Multiuse Path:  

From US 52 in Ansonville to NC 109 in Wadesboro | 10.87 miles

A side path is recommended to connect Ansonville, the Pee Dee National Wildlife Refuge, and Wadesboro.

30

Morven to Wadesboro Multiuse Path:  

From US 74 in eastern Wadesboro to US 52 in Morven | 9.0 miles

A side path is recommended to connect Wadesboro, the Anson County Emergency Services Center, the Twin Valley Golf Club, the Morven Elementary School, and Morven.

31

Morven to City Pond Lake Multiuse Path:  

From US 52 in Morven to NC 742 | 6.77 miles

A side path is recommended to connect downtown Morven to City Pond Lake and Anson Memorial Park.

32

Wadesboro to City Pond Lake Multiuse Path:  

From Robinson Brg Rd (SR 1129) to Hope St | 2.79 miles

A side path is recommended to connect downtown Wadesboro to City Pond Lake and Anson Memorial Park.

